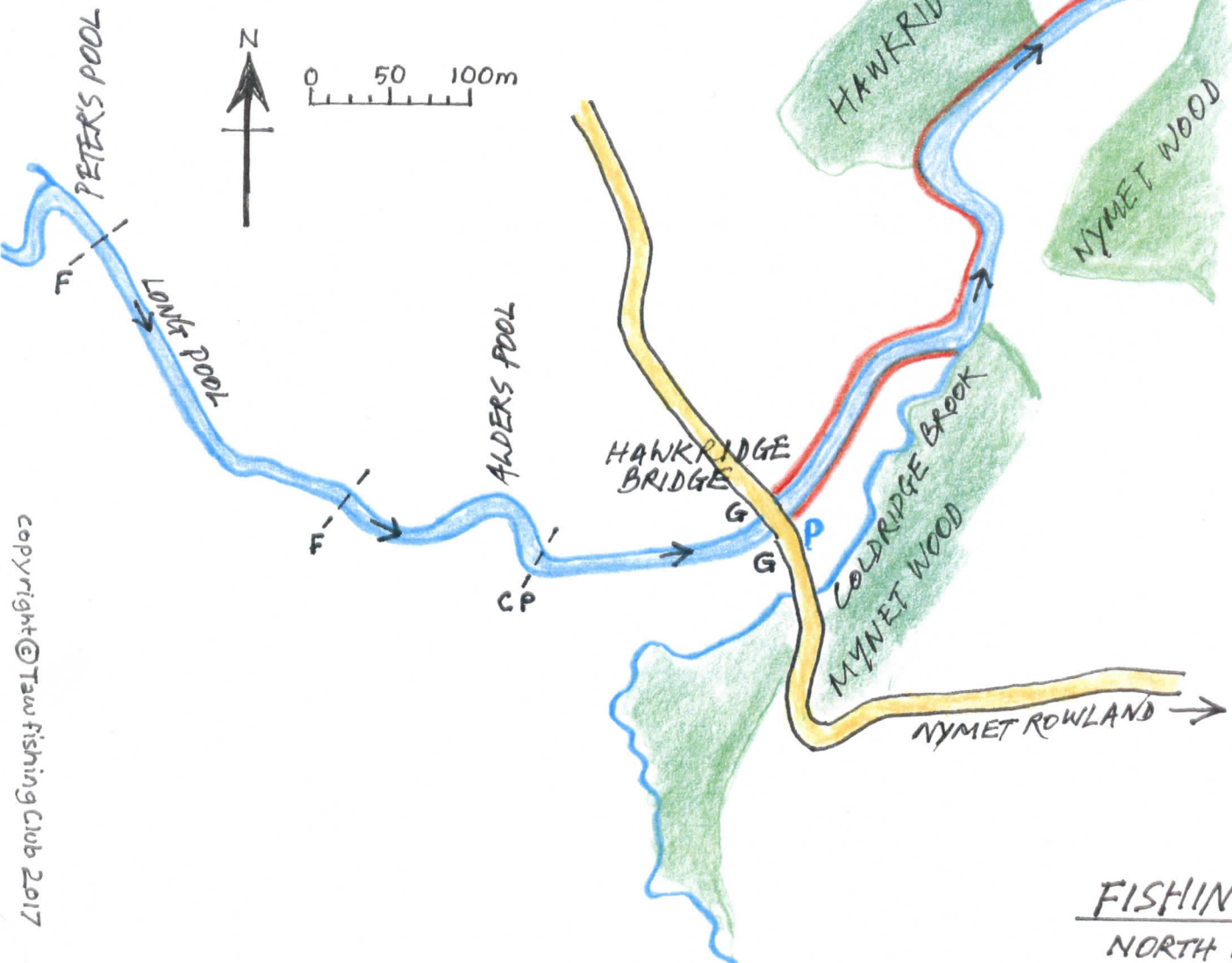




0 50 100m



END OF TFC WATER

KEY TO MAP SYMBOLS

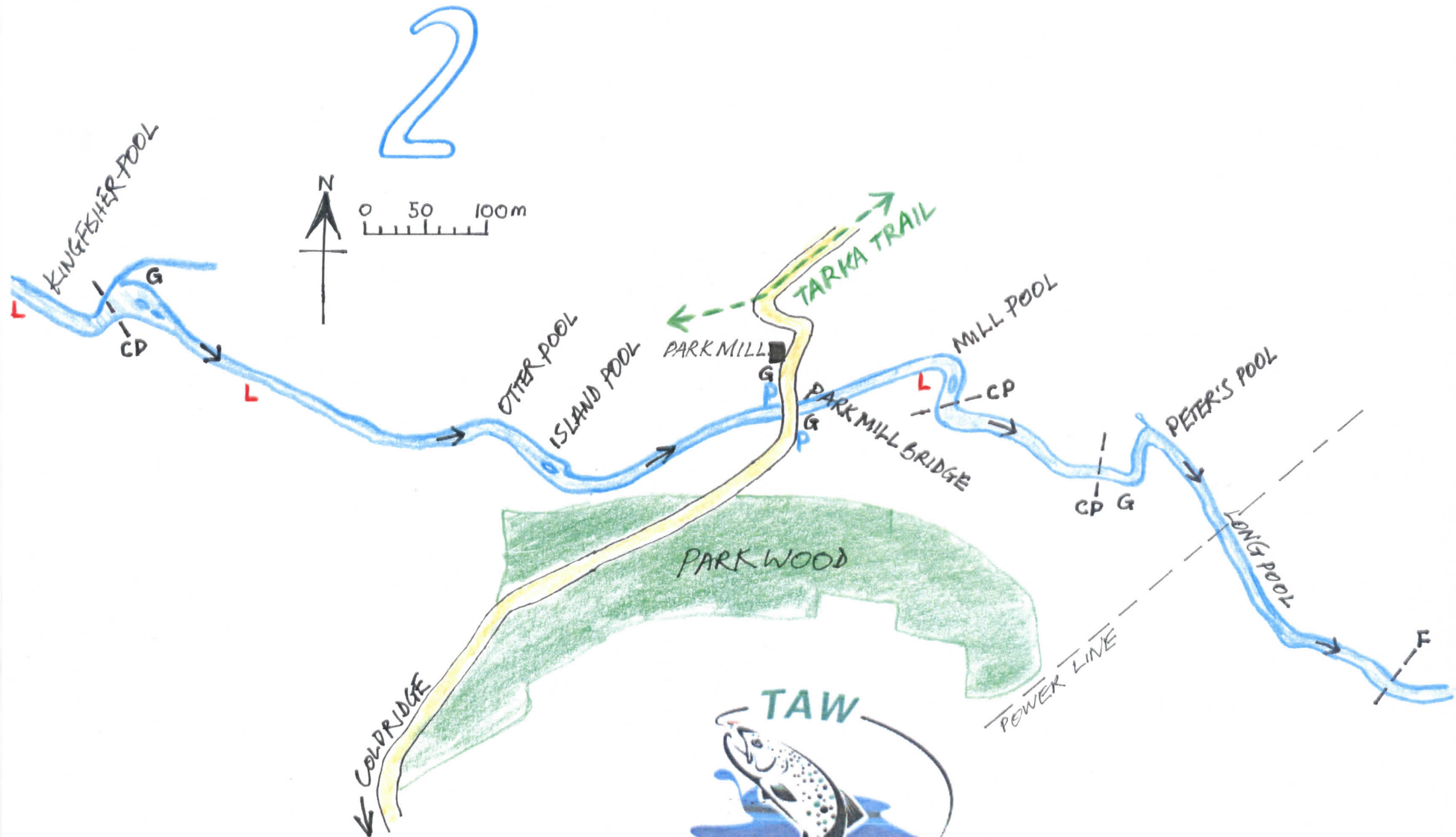
- LEFT BANK
- RIGHT BANK
- RIVER FLOW DIRECTION
- FISH RIGHT BANK ONLY
- TARKA TRAIL
- F FORD
- CP CROSSING POINT
- G GATE
- P PARKING
- L LADDER
- ST STILE
- MA MARKED ACCESS



FISHING CLUB
NORTH DEVON

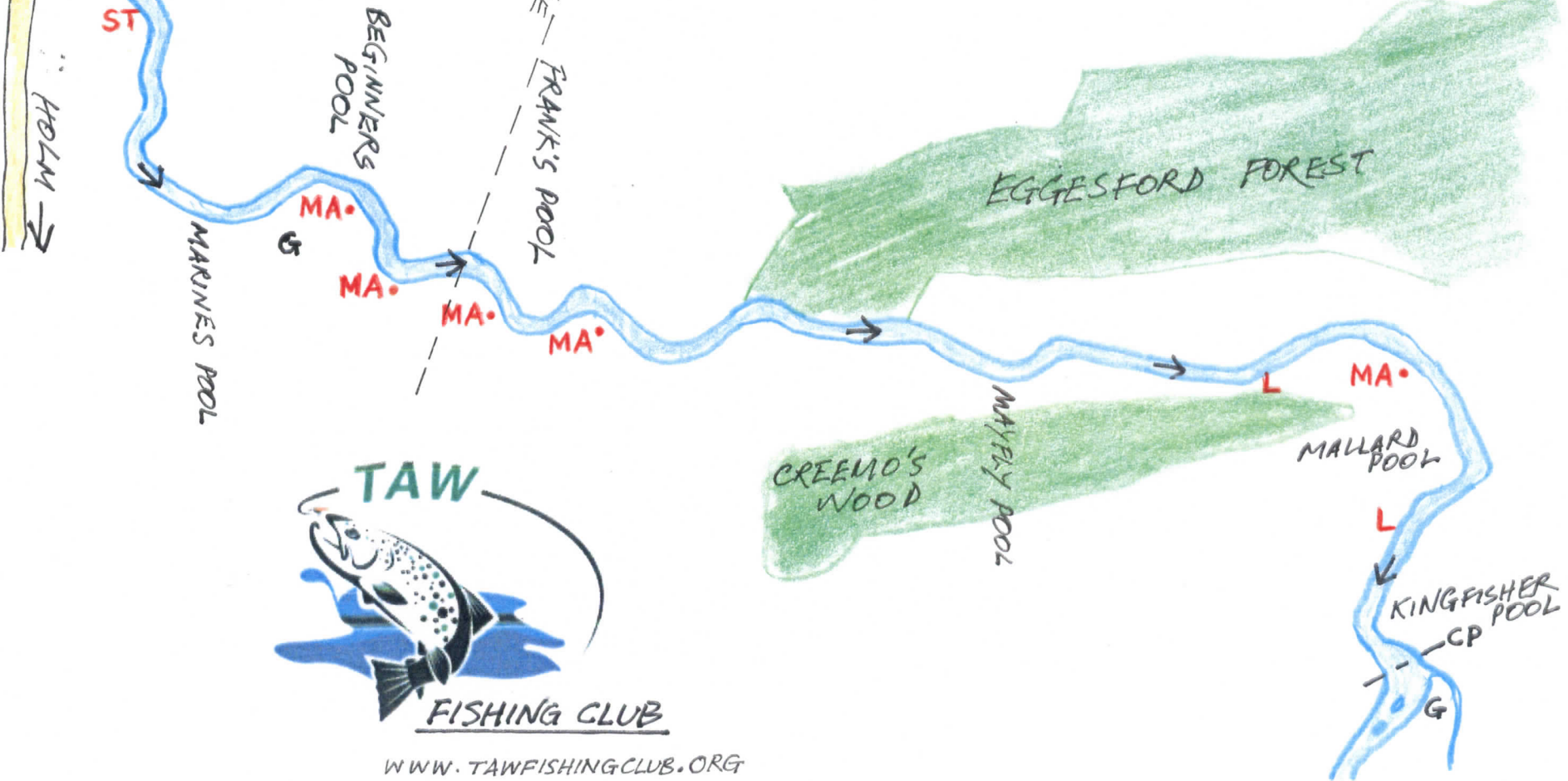
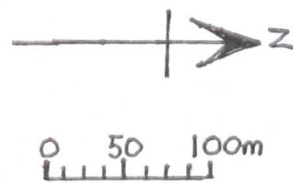
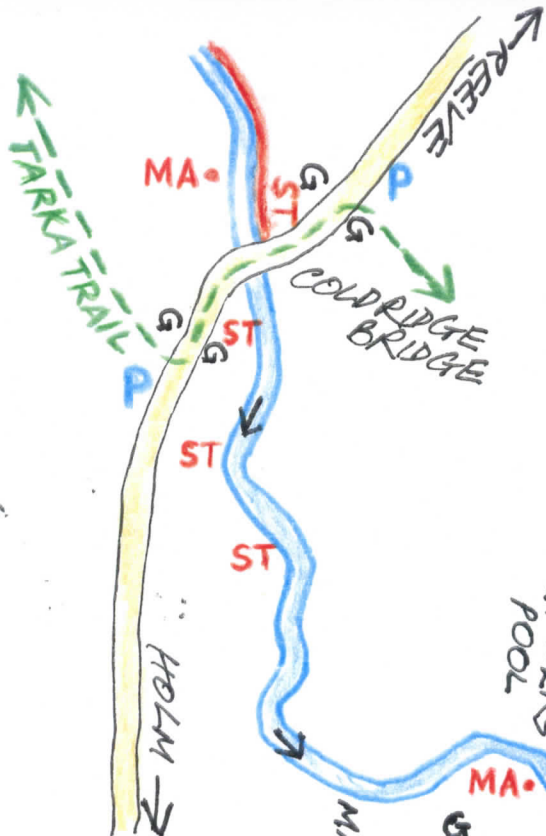
WWW.TAWFISHINGCLUB.ORG

2



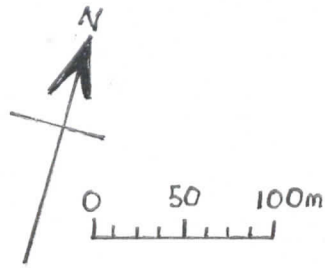
FISHING CLUB

WWW.TAWFISHINGCLUB.ORG



WWW.TAWFISHINGCLUB.ORG

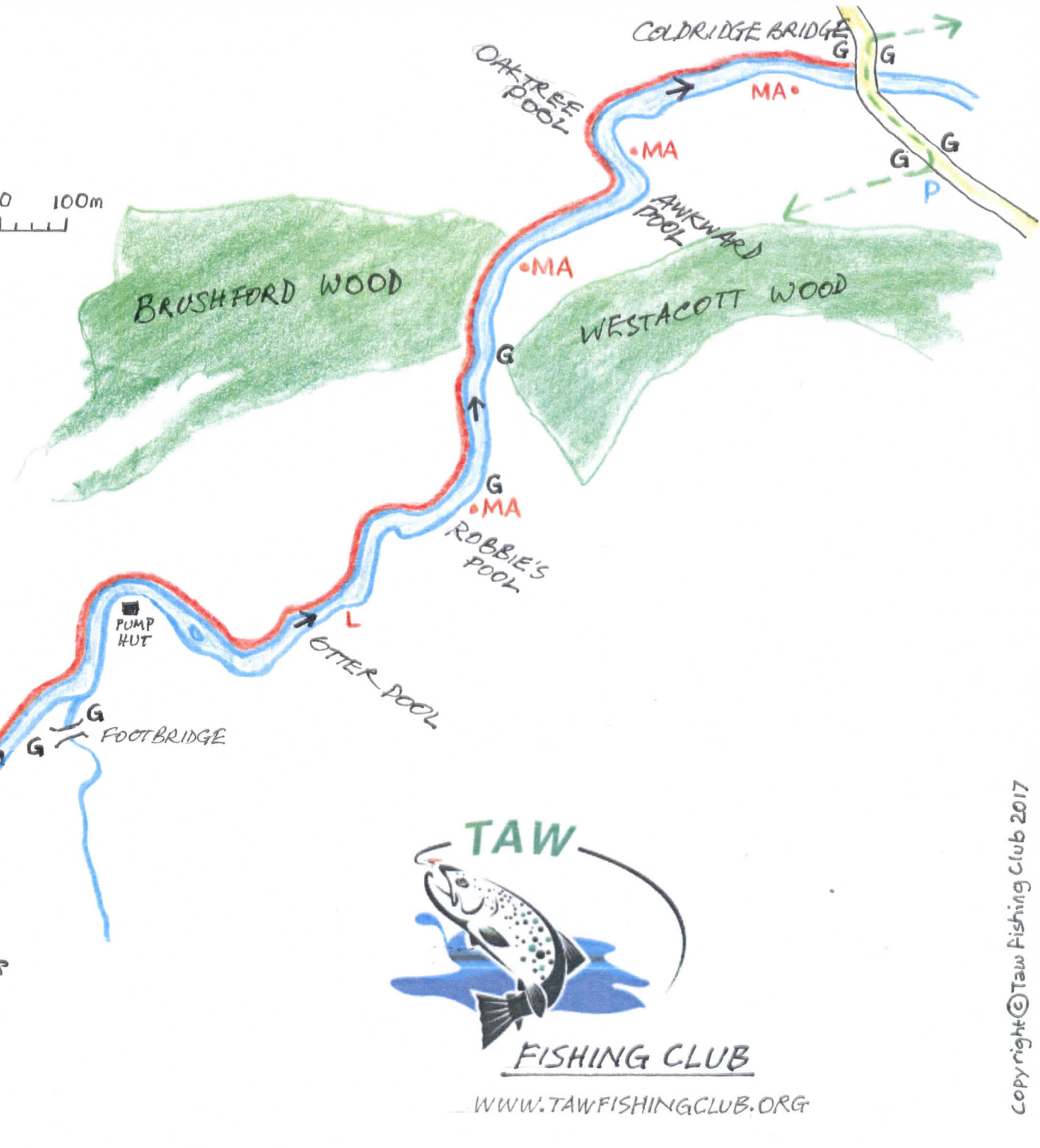
4



P APPROX' 500m AT BRUSHFORD CHURCH
SANDPARK ROAD

BRUSHFORD MILL
END OF TFC WATER

BRUSHFORD BRIDGE
BRUSHFORD LANE TO B3220
TARKA TRAIL
TRACK



WWW.TAWFISHINGCLUB.ORG